















**Legend**

-  LGYH Boundary
-  Wind Energy Site [Operational]
-  Wind Energy Site [Consented]
-  Wind Energy Site [In Planning]
-  Existing Sewage Biogas Site
-  Existing Landfill Gas Site
-  Existing EfW Site
-  Existing Hydro Power Site
-  Existing CHP Site
-  Potential for CHP
-  Fossil Fuel Power Station
-  Hospitals
-  Major Industrial Heat Loads
-  Urban Areas

**CHP Energy Opportunity Resource Plan**

**Version: 4**

**Date: 08-06-2010**

**Scale: 1:570,000 @ A3**

**GIS: Mark Morant**

**QA: Helen Pearce**

